PK_0+00

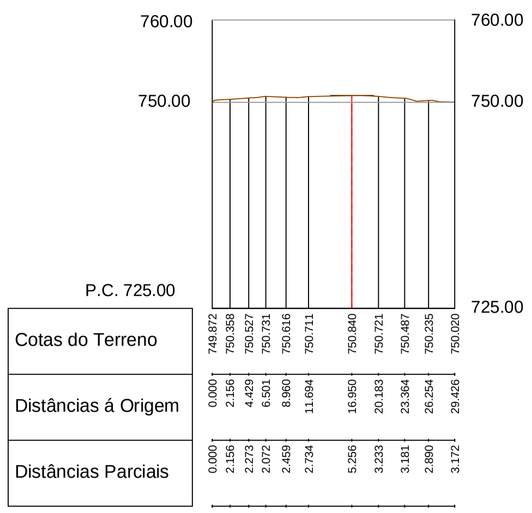

P.C. 725.00											
Cotas do Terreno	749.872	750.358	750.527	750.731	750.616	750.711	750.840	750.721	750.487	750.235	750.020
Distâncias á Origem	0.000	2.156	4.429	6.501	8.960	11.694	16.950	20.183	23.364	26.254	29.426
Distâncias Parciais	0.000	2.156	2.273	2.072	2.459	2.734	5.256	3.233	3.181	2.890	3.172

PK_0+005

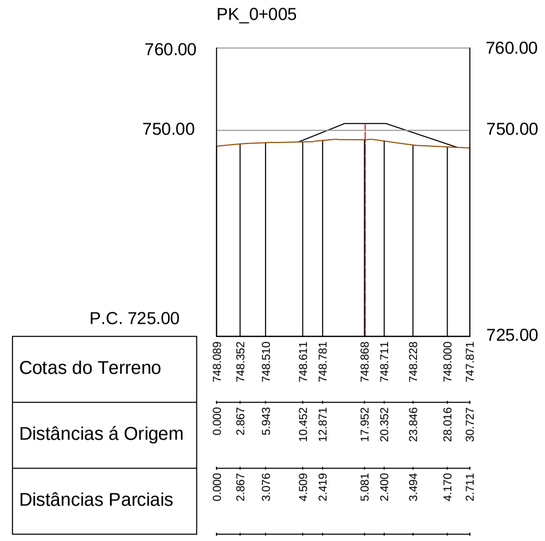

P.C. 725.00											
Cotas do Terreno	748.089	748.352	748.510	748.611	748.781	748.888	748.711	748.228	748.000	747.871	
Distâncias á Origem	0.000	2.867	5.943	10.452	12.871	17.952	20.352	23.846	28.016	30.727	
Distâncias Parciais	0.000	2.867	3.076	4.509	2.419	5.081	2.400	3.494	4.170	2.711	

PK_0+010

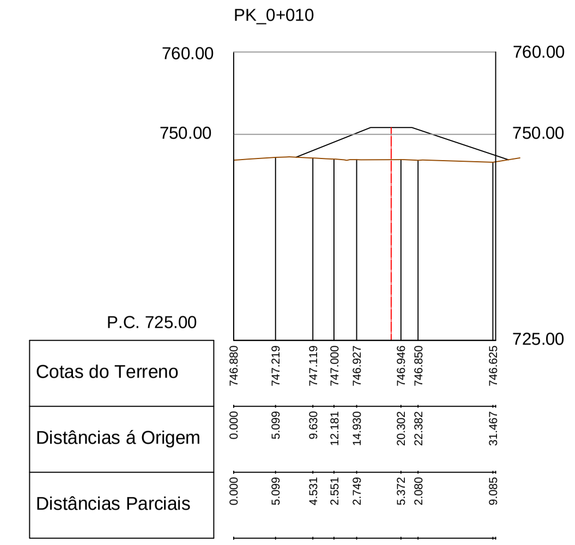

P.C. 725.00											
Cotas do Terreno	746.880	747.219	747.119	747.000	746.927	746.946	746.850	746.625			
Distâncias á Origem	0.000	5.099	9.630	12.181	14.930	20.302	22.382	31.467			
Distâncias Parciais	0.000	5.099	4.531	2.551	2.749	5.372	2.080	9.085			

PK_0+015

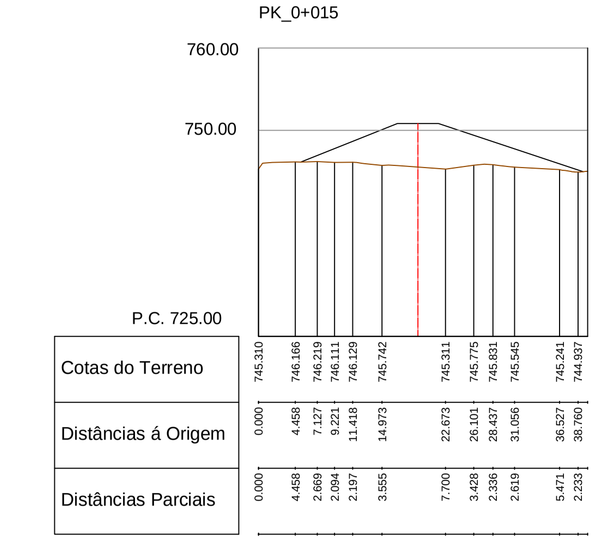

P.C. 725.00											
Cotas do Terreno	745.310	746.166	746.219	746.111	746.129	745.742	745.311	745.775	745.831	745.545	745.241	744.937
Distâncias á Origem	0.000	4.458	7.127	9.221	11.418	14.973	22.673	26.101	28.437	31.056	36.527	38.760
Distâncias Parciais	0.000	4.458	2.669	2.094	2.197	3.555	7.700	3.428	2.336	2.619	5.471	2.233

PK_0+020

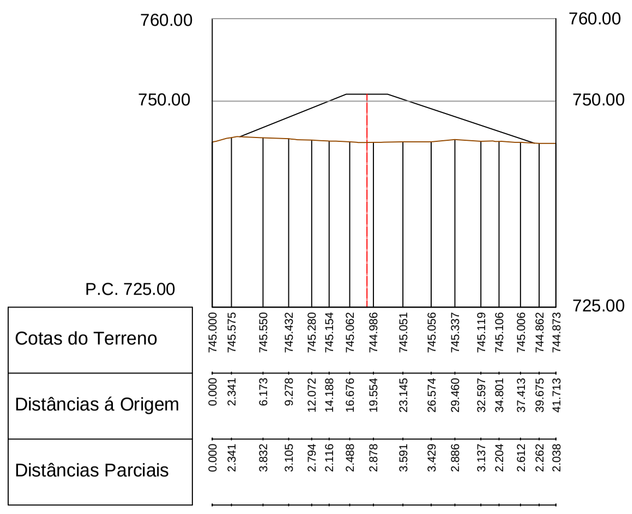

P.C. 725.00												
Cotas do Terreno	745.000	745.575	745.550	745.432	745.280	745.154	745.092	744.986	745.051	745.056	745.337	745.119	745.106	745.006	744.862	744.873
Distâncias á Origem	0.000	2.341	6.173	9.278	12.072	14.188	16.676	19.554	23.145	26.574	29.460	32.597	34.801	37.413	39.675	41.713
Distâncias Parciais	0.000	2.341	3.832	3.105	2.794	2.116	2.488	2.878	3.591	3.429	2.886	3.137	2.204	2.612	2.262	2.038

PK_0+025

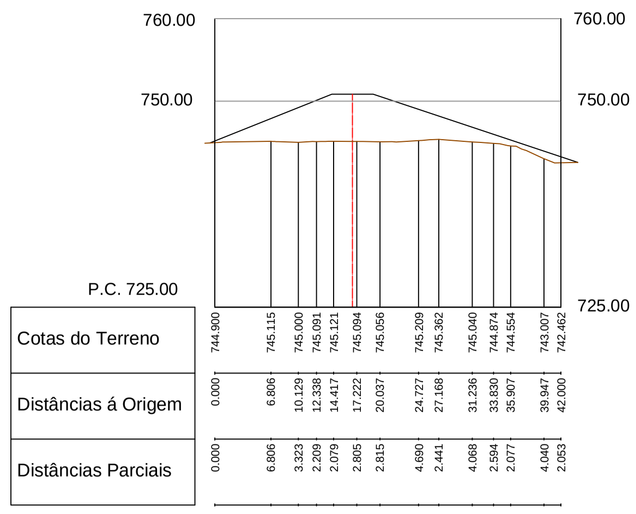

P.C. 725.00												
Cotas do Terreno	744.900	745.115	745.000	745.091	745.121	745.094	745.056	745.209	745.392	745.040	744.874	744.554	743.027	742.462		
Distâncias á Origem	0.000	6.806	10.129	12.220	14.417	17.222	20.037	24.727	27.168	31.236	33.830	35.907	39.947	42.000		
Distâncias Parciais	0.000	6.806	3.323	2.090	2.197	2.805	2.815	4.690	2.441	4.068	2.594	2.077	4.040	2.053		

PK_0+030

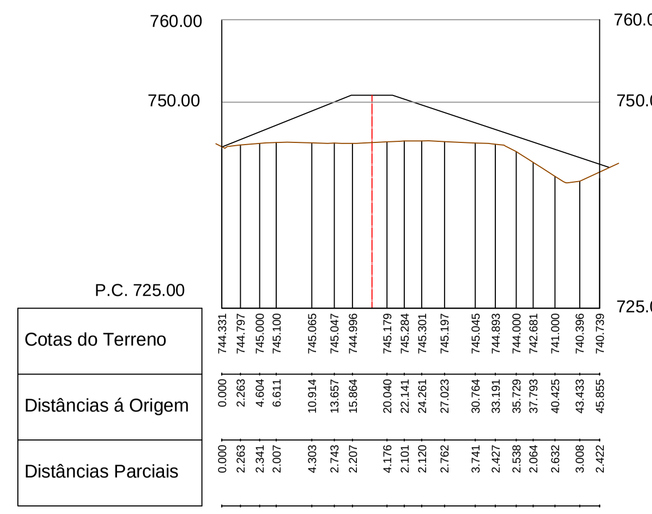

P.C. 725.00												
Cotas do Terreno	744.331	744.797	745.000	745.100	745.065	745.047	744.996	745.179	745.284	745.301	745.197	745.045	744.893	744.000	742.601	741.000	740.396	740.729		
Distâncias á Origem	0.000	2.263	4.604	6.611	10.914	13.657	15.864	20.040	22.141	24.261	27.023	30.764	33.191	35.729	37.750	40.425	43.433	45.855		
Distâncias Parciais	0.000	2.263	2.341	2.007	4.303	2.743	2.207	4.176	2.101	2.120	2.762	3.741	2.427	2.538	2.022	2.674	3.008	2.422		

PK_0+035

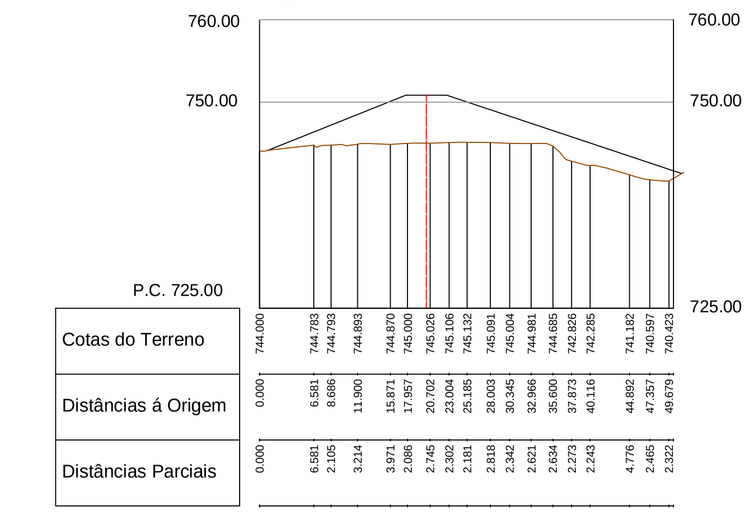

P.C. 725.00																				
Cotas do Terreno	744.000	744.783	744.793	744.893	744.870	745.000	745.026	745.156	745.132	745.091	745.004	744.981	744.685	742.826	742.265	741.182	740.597	740.423		
Distâncias á Origem	0.000	6.581	8.686	11.900	15.871	17.957	20.702	23.004	25.185	28.003	30.345	32.966	35.600	37.873	40.116	44.802	47.257	49.679		
Distâncias Parciais	0.000	6.581	2.105	3.214	3.971	2.086	2.745	2.302	2.181	2.818	2.342	2.621	2.634	2.273	2.243	4.776	2.455	2.422		

PK_0+040

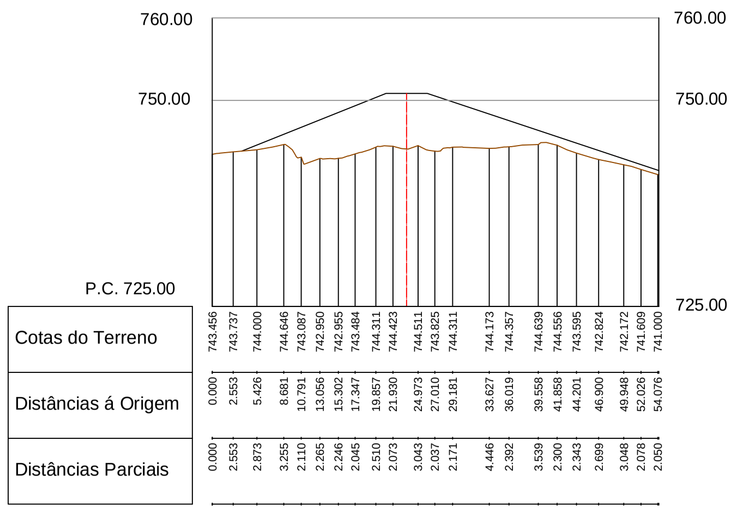

P.C. 725.00																				
Cotas do Terreno	743.456	743.737	744.000	744.646	743.987	742.950	742.955	743.484	744.311	744.423	744.511	743.825	744.311	744.173	744.357	744.639	744.556	743.595	742.824	742.172	741.609	741.000
Distâncias á Origem	0.000	2.553	5.426	8.881	10.791	13.056	15.302	17.347	19.857	21.930	24.973	27.010	29.181	33.627	36.019	39.558	41.858	44.201	46.900	49.948	52.026	54.076
Distâncias Parciais	0.000	2.553	2.873	3.455	2.110	2.265	2.246	2.045	2.510	2.073	3.043	2.037	2.171	4.446	2.392	3.539	2.300	2.343	2.699	3.048	2.078	2.050

PK_0+045

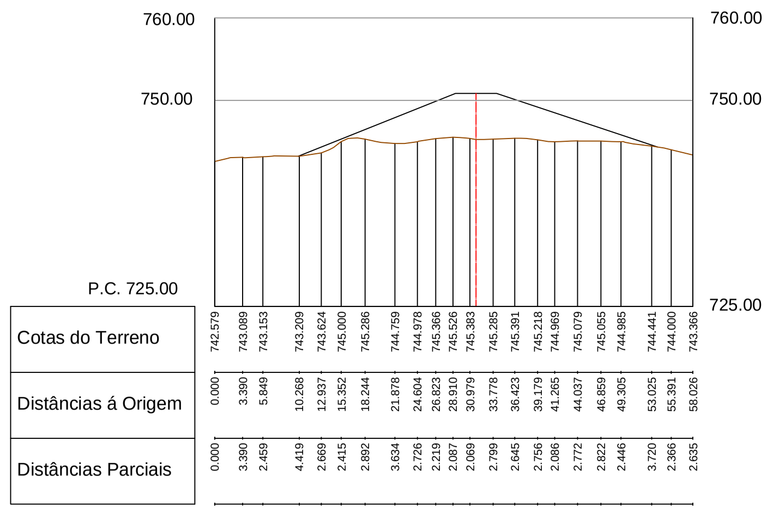

P.C. 725.00																				
Cotas do Terreno	742.579	743.089	743.153	743.209	743.624	745.000	745.286	744.759	744.978	744.966	745.526	745.383	745.285	745.391	745.218	744.999	745.079	745.055	744.985	744.441	744.000	743.366
Distâncias á Origem	0.000	3.390	5.849	10.268	12.937	15.352	18.244	21.878	24.604	26.570	28.910	30.979	33.778	36.423	39.179	41.255	44.037	46.859	49.305	53.025	55.391	58.026
Distâncias Parciais	0.000	3.390	2.459	4.419	2.669	2.415	2.892	3.634	2.726	1.966	2.340	2.069	2.799	2.645	2.756	2.076	2.782	2.822	2.446	3.720	2.366	2.635

PK_0+050

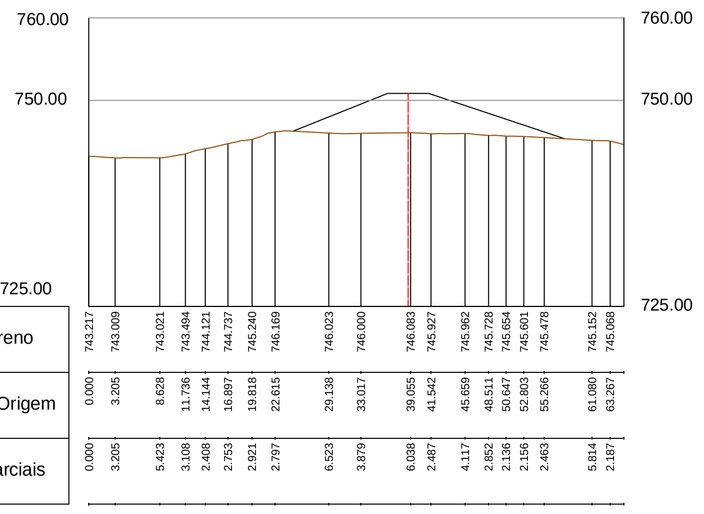

P.C. 725.00																				
Cotas do Terreno	743.217	743.009	743.021	743.494	744.121	744.737	745.240	746.169	746.023	746.000	746.083	745.927	745.962	745.728	745.654	745.601	745.478	745.152	745.668			
Distâncias á Origem	0.000	3.205	5.423	8.628	11.736	14.144	16.897	19.818	22.615	29.138	33.017	39.055	41.542	45.659	48.511	50.647	52.803	55.266	61.080	63.397		
Distâncias Parciais	0.000	3.205	2.218	3.205	3.108	2.408	2.753	2.921	2.797	6.523	3.879	6.038	2.487	4.117	2.852	2.136	2.156	2.463	5.814	2.317		

CÂMARA MUNICIPAL DE VIMIOSO

REGADIO COLECTIVO TRADICIONAL DE AVELANOSO

PROJECTO DE REABILITAÇÃO, MODERNIZAÇÃO E AUMENTO DA CAPACIDADE DE ARMAZENAMENTO DE ÁGUA

BARRAGEM DE SANTA ANA

PERFIS TRANSVERSAIS

	NOME:	RUB.	DATA:
LEVANTOU			05/2017
DESENHOU	Duarte Santos		05/2017
PROJECTOU	Filipe Castro Rego		05/2017
APROVOU			05/2017

FORMATO A1 MOD. TCE
EDIÇÃO EM AC4D2005 - LIC. Nº 07/25-991452-9F05A

DESENHO Nº: CMV-RCTA-09-2016 | Folha 09 00

ESCALA: 1:500

DWG: CMV_RCTA_2016_PE_09_V2.dwg

TCE www.tce.com.pt

MIADCX